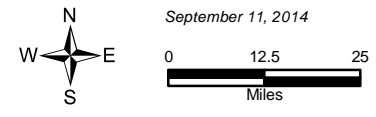






RIGHT-OF-WAY STATUS






LEGEND

-  Study Area Boundary
-  State Boundary
-  County Boundary
-  Major City

THE NETWORK

-  Network Corridor

CONSIDERATIONS

-  Highlighted Secured Right-of-Way
-  Highlighted Unsecured Right-of-Way
-  Neutral